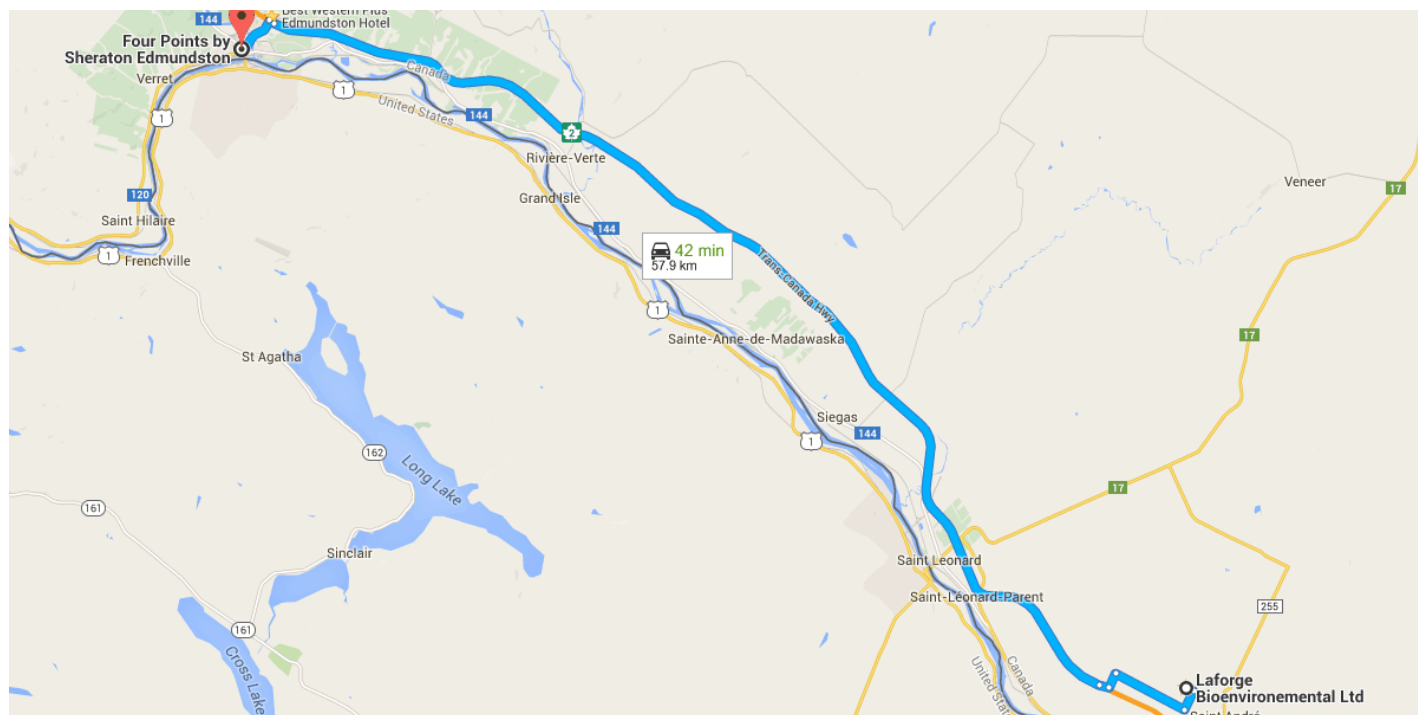




Drive 57.9 km, 42 min

Directions from Laforge Bioenvironnemental Ltd to Four Points by Sheraton Edmundston



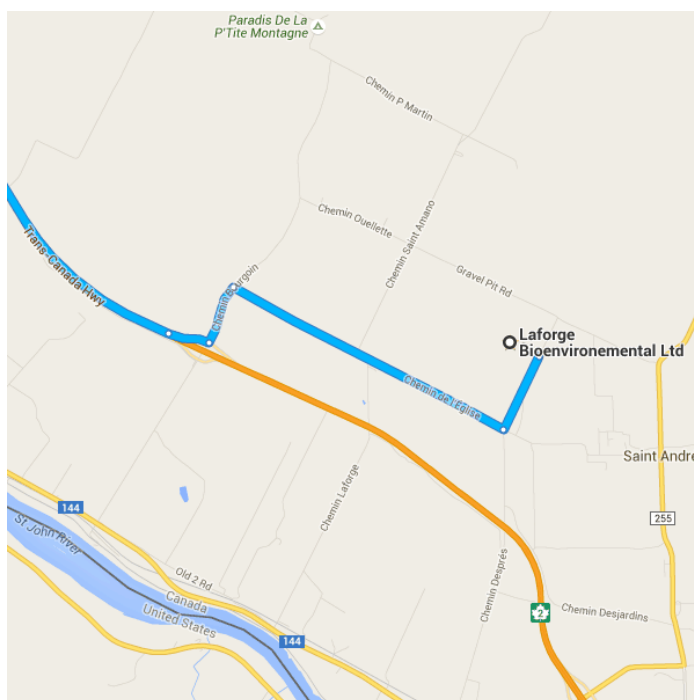
o Laforge Bioenvironnemental Ltd

290 Ch De L'Eglise, Saint-André, NB E3Y 2X4

Get on **NB-2 W** in Saint-Léonard from **Chemin de l'Église**

5.5 km / 10 min

- ↑ 1. Head southwest on **Chemin Després Back** toward **Chemin de l'Église**
900 m
- ↘ 2. Turn right onto **Chemin de l'Église**
3.4 km
- ↙ 3. Turn left onto **Chemin Bourgoin**
700 m
- ↗ 4. Turn right to merge onto **NB-2 W**
450 m



Follow **NB-2 W** to **Boulevard Hébert/NB-120 W** in Edmundston. Take exit **18** from

NB-2 W

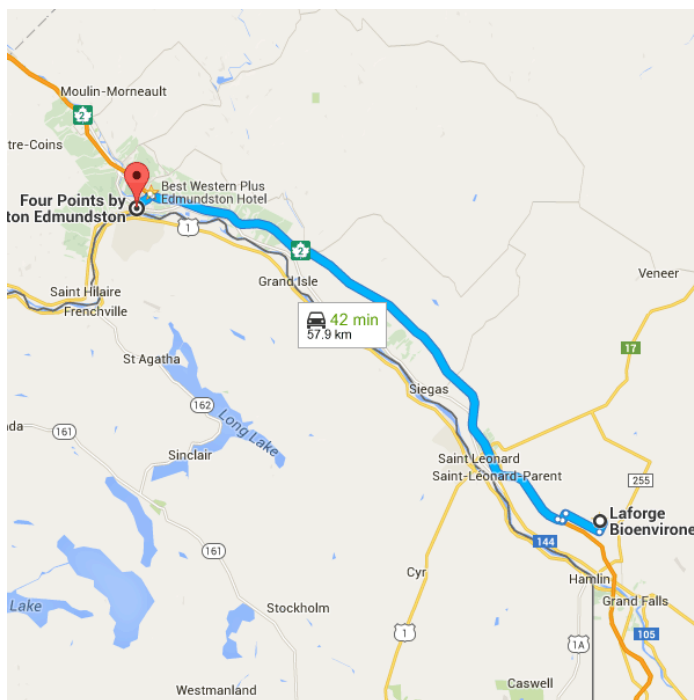
50.3 km / 28 min

5. Merge onto NB-2 W

50.0 km

6. Take exit 18 for NB-120 toward NB-161/Nova Scotia 1 Trunk/Edmundston Centre/Lac-Baker/Madawaska Me

240 m



Follow NB-120 W to Rue Rice

2.1 km / 4 min

7. Turn left onto Boulevard Hébert/NB-120 W (signs for NB-161/Nova Scotia 1 Trunk/Edmundston Centre/Lac-Baker/Madawaska Me)

Continue to follow NB-120 W

2.0 km

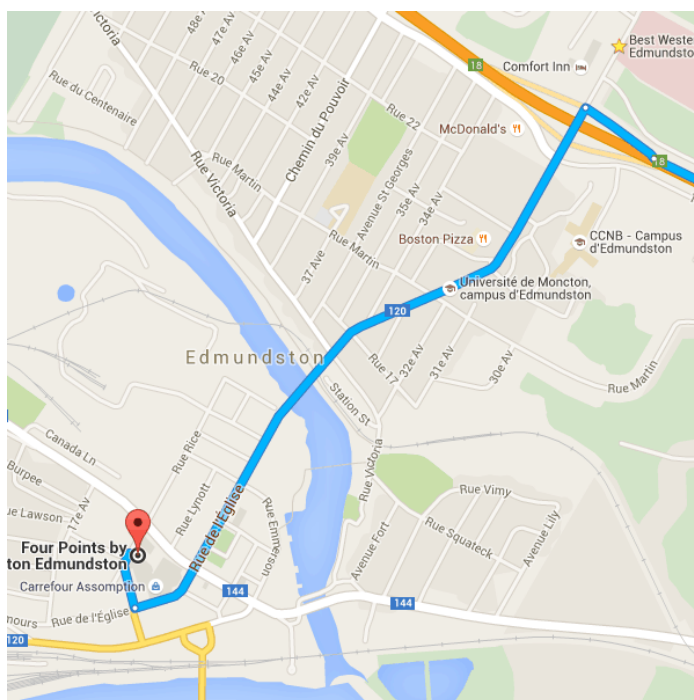
8. Turn right onto Avenue Laporte

130 m

9. Slight right onto Rue Rice

Destination will be on the right

35 m



Four Points by Sheraton Edmundston

100 Rue Rice, Edmundston, NB E3V 1T4

These directions are for planning purposes only. You may find that construction projects, traffic, weather, or other events may cause conditions to differ from the map results, and you should plan your route accordingly. You must obey all signs or notices regarding your route.

Map data ©2015 Google